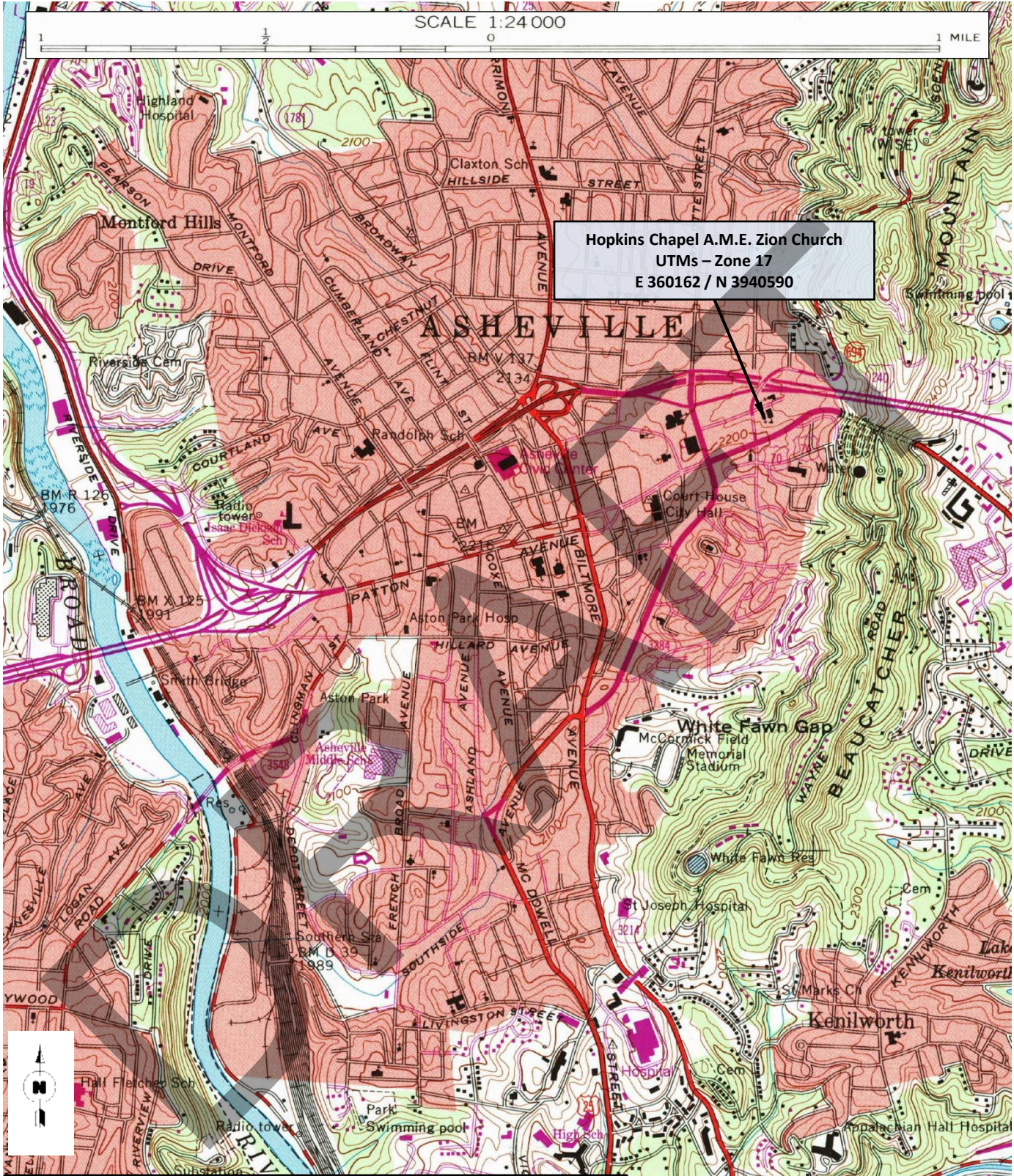


SCALE 1:24 000

1 MILE

Hopkins Chapel A.M.E. Zion Church
UTMs – Zone 17
E 360162 / N 3940590



National Register of Historic Places Nomination

Hopkins Chapel A.M.E. Zion Church

21 College Place, Asheville
Buncombe County, North Carolina

Location map + UTMs

Asheville, NC 7.5' USGS
topographic quadrangle map
(1961; photorevised 1991)
Scale 1:24,000

Map created by C. Griffith/Acme Preservation
Services, January 2023



Town Mountain Road (NC 694)

College Place

Hopkins Chapel A.M.E. Zion Church
(Contributing building)

Parsonage
(Contributing building)

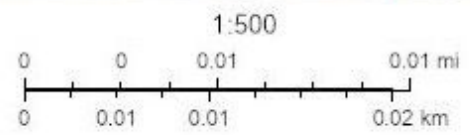
National Register Boundary
— — — — —

National Register of Historic Places Nomination

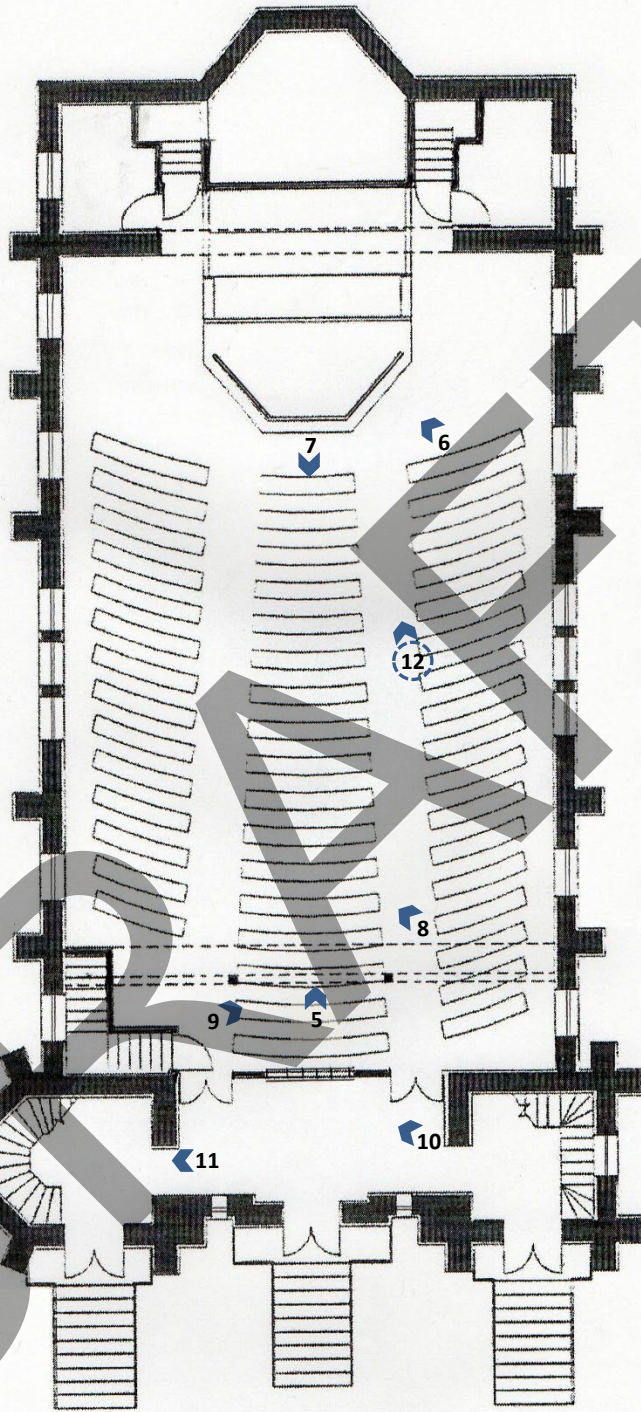
Hopkins Chapel A.M.E. Zion Church

21 College Place, Asheville
Buncombe County, North Carolina

National Register Boundary Map
PIN 9649-61-7767-00000



Base map: HPOWEB 2.0, aerial imagery 2020
Map created by C. Griffith/Acme Preservation Services, Jan. 2023



National Register of Historic Places Nomination

Hopkins Chapel A.M.E. Zion Church

21 College Place, Asheville
 Buncombe County, North Carolina

Sanctuary floor plan
 (Not to scale)

Photo number and direction of view 5

(Photo #12 taken in the basement-level fellowship hall; approximate location on the lower level is shown by dashed circle)

*Created by C. Griffith/Acme Preservation Services,
 February 2024; base plan drawn by Padgett & Freeman
 Architects (1996)*



20

College Place

1

4

13

Hopkins Chapel A.M.E.
Zion Church

15

Parsonage

14

3

2

Town Mountain Rd

694

Photographs 5-12 are interior views of the church shown on the accompanying floor plan

National Register of Historic Places Nomination

Hopkins Chapel A.M.E. Zion Church

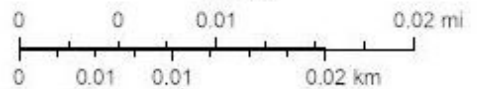
21 College Place, Asheville
Buncombe County, North Carolina

Photograph key

Photo number and direction of view



1:600



Base map: HPOWEB 2.0, Buncombe Co. tax parcels
Map created by C. Griffith/Acme Preservation Services, Feb. 2024